





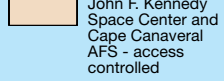



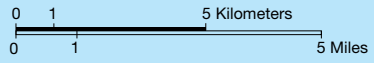


-  Unpaved road
-  Trail
-  Ranger station
-  Wheelchair accessible
-  Self-guiding trail
-  Seashore/Refuge area
-  John F. Kennedy Space Center and Cape Canaveral AFS - access controlled
-  Boat launch
-  Telephone
-  Drinking water



Playing it Safe

Beware of rough surf conditions, strong ocean currents, and stinging jellyfish when swimming, wading, or surfing. Carry ample drinking water; protect yourself from the bright sun and biting insects. Thunderstorms with abundant lightning are common in summer; wait out storms in your vehicle or under shelter, but do not stand under trees.

Fishing

Freshwater, saltwater, and commercial fishing are subject to size and possession limits and may require a license or special use permit; inquire at information centers.


Boating

Launch sites in the Refuge and Seashore provide access to Mosquito Lagoon and Indian River. Airboats are prohibited.

Canaveral National Seashore Information Center

- 
- 
- 

Eldora Hammock

- 

Eldora Fishing docks

Located at Parking Areas #7 and #8

Castle Windy

- 

Road ends

- 

Plantation Island

- 

Manatee Viewing Area

- 

Wildlife Drive

- 

Observation Tower

- 

Black Point

- 

Cruckshank Trail

- 

Wildlife Drive

- 

one-way

- 


Oak and Palm Hammock Trails

- 

Scrubb Tr

- 

Kennedy

- 

Playalinda Beach

- 

Launch Complex 39B

- 

Launch Complex 39A

- 

Vehicle Assembly Building

- 

Shuttle Landing Facility

- 

Shuttle Landing Facility

- 

Vehicle Assembly Building

- 

Vehicle Assembly Building

- 

Vehicle Assembly Building

- 

Vehicle Assembly Building

- 

Located at Eddy Creek and Parking Area #8

(road closed to public)

(road closed to public)

(road closed to public)

(road closed to public)

(road closed to public)

(road closed to public)

(road closed to public)

(road closed to public)

(road closed to public)

(road closed to public)

(road closed to public)

(road closed to public)

(road closed to public)

(road closed to public)

(road closed to public)

(road closed to public)

(road closed to public)


(road closed to public)

(road closed to public)

Merritt Island National Wildlife Refuge Visitor Information Center

- 
- 
- 

Canaveral National Seashore Headquarters Information



- 

JOHN F KENNEDY SPACE CENTER

(public access controlled)

Kennedy Space Center Visitor Complex

Open to public via 3 and 405

- 
- 
- 
- 

CAPE CANAVERAL AIR FORCE STATION

Cape Canaveral

False Cape

BANANA RIVER
No motorized boats

To Melbourne

To Cocoa Beach

To Orlando

To Daytona Beach

To Melbourne

To Melbourne

To Melbourne

To Melbourne

To Melbourne

To Melbourne

To Melbourne

To Melbourne

To Melbourne

To Melbourne

To Melbourne

To Melbourne

To Melbourne

To Melbourne

To Melbourne

To Melbourne

To Melbourne

To Melbourne

To Melbourne

To Melbourne

To Melbourne

To Melbourne

To Melbourne

To Melbourne

To Melbourne

To Melbourne

To Melbourne

To Melbourne

To Melbourne

To Melbourne

To Melbourne

To Melbourne

To Melbourne

To Melbourne

To Melbourne

To Melbourne

To Melbourne

To Melbourne

To Melbourne